







LAKEVILLE ZONING MAP

Legend

-  "R1" SINGLE FAMILY RESIDENTIAL
-  "R2" MULTI-FAMILY RESIDENTIAL
-  "OB" OFFICE BUFFER
-  "TC" TOWN CENTER
-  "C" COMMERCIAL
-  "G" GENERAL INDUSTRIAL



Date: February 2018
Source: SJC GIS Department

Disclaimer: Information shown on this map is not warranted for accuracy or merchantability. Reproduction of this material is not possible without written permission of St. Joseph County, Indiana.

NOTICE:

This map is a representation of the Town of Lakeville Zoning Map current as of FEBRUARY 2018. To ensure accuracy, please call: The Area Plan Commission at 574-235-9571 to verify the zoning on specific properties.

